

*Planning and Environment Act 1987*

**MARIBYRNONG PLANNING SCHEME**

**AMENDMENT C158**

**INSTRUCTION SHEET**

The planning authority for this amendment is the Maribyrnong City Council.

The Maribyrnong Planning Scheme is amended as follows:

**Planning Scheme Maps**

The Planning Scheme Maps are amended by a total of two attached maps sheets.

***Zoning Maps***

1. Amend Planning Scheme Map No 4 is in the manner shown on the one attached map marked "Maribyrnong Planning Scheme, Amendment C158".

***Overlay Maps***



2. Amend Planning Scheme Map No 4. 04EAO is in the manner shown on the one attached map marked "Maribyrnong Planning Scheme, Amendment C158".

End of document

# MARIBYRNONG PLANNING SCHEME - LOCAL PROVISION AMENDMENT C158



**LEGEND**

-  GRZ - General Residential Zone
-  Local Government Area

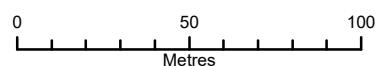


Part of Planning Scheme Map 4

**Disclaimer**

This publication may be of assistance to you but the State of Victoria and its employees do not guarantee that the publication is without flaw of any kind or is wholly appropriate for your particular purposes and therefore disclaims all liability for any error, loss or other consequence which may arise from you relying on any information in this publication.

Planning Group  
Print Date: 15/08/2019  
Amendment Version: 1





Environment,  
Land, Water  
and Planning

# MARIBYRNONG PLANNING SCHEME - LOCAL PROVISION AMENDMENT C158



**LEGEND**

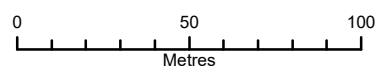
-  EAO - Environmental Audit Overlay
-  Local Government Area



Part of Planning Scheme Map 4EAO

**Disclaimer**  
This publication may be of assistance to you but the State of Victoria and its employees do not guarantee that the publication is without flaw of any kind or is wholly appropriate for your particular purposes and therefore disclaims all liability for any error, loss or other consequence which may arise from you relying on any information in this publication.

Planning Group  
Print Date: 15/08/2019  
Amendment Version: 1



Environment,  
Land, Water  
and Planning